



South Carolina Department of Transportation

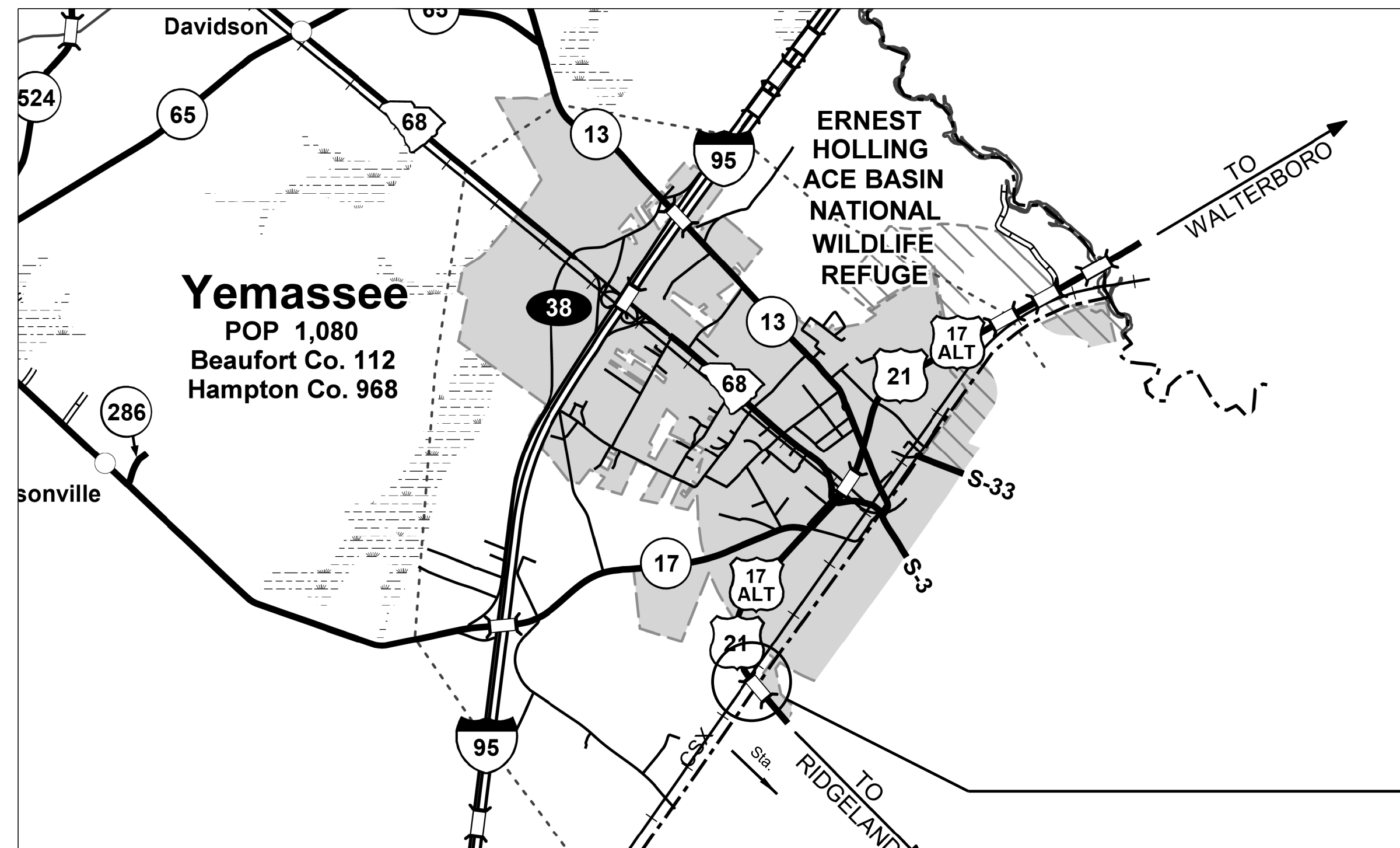
INDEX OF SHEETS

- 1. Title Sheet
- 2. Bridge Plan and Profile
- 3. Typical Section

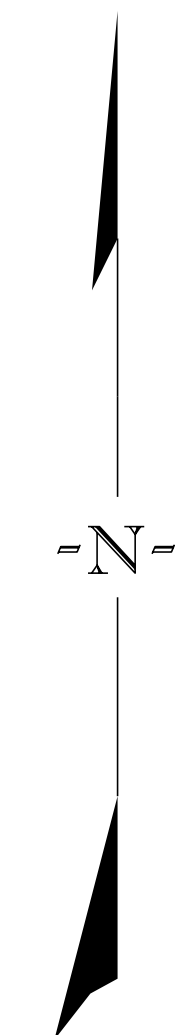
PROPOSED PLANS  
FOR

BEAUFORT AND HAMPTON COUNTIES  
PROJECT ID P042942

U.S. ROUTE 17-ALT & U.S.ROUTE 21 (FRAMPTON ROAD)  
REPLACE BRIDGE OVER CSX RAILROAD



Approximate Location of Bridge is  
Latitude 32° - 40' - 26"  
Longitude 80° - 51' - 31"



SITE LOCATION

LAYOUT

NET LENGTH OF ROADWAY	0.000	MILES
NET LENGTH OF BRIDGES	0.046	MILES
NET LENGTH OF PROJECT	0.046	MILES
LENGTH OF EXCEPTIONS	0.000	MILES
GROSS LENGTH OF PROJECT	0.046	MILES

NOTE: EXCEPT AS MAY OTHERWISE BE SPECIFIED ON THE PLANS OR IN THE SPECIAL PROVISIONS, ALL MATERIALS AND WORKMANSHIP ON THIS PROJECT SHALL CONFORM TO THE SOUTH CAROLINA DEPARTMENT OF TRANSPORTATION STANDARD SPECIFICATIONS FOR HIGHWAY CONSTRUCTION (2007 EDITION) AND THE STANDARD DRAWINGS FOR ROAD CONSTRUCTION IN EFFECT AT THE TIME OF LETTING.

**CONCEPTUAL PLANS  
NOT FOR CONSTRUCTION**

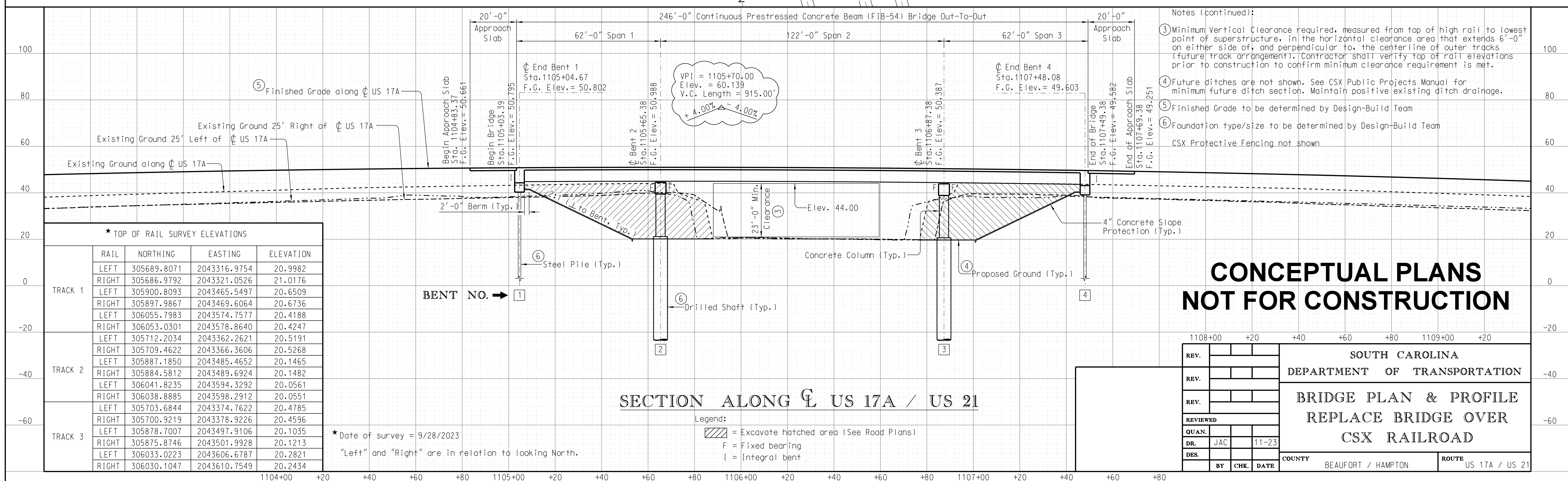
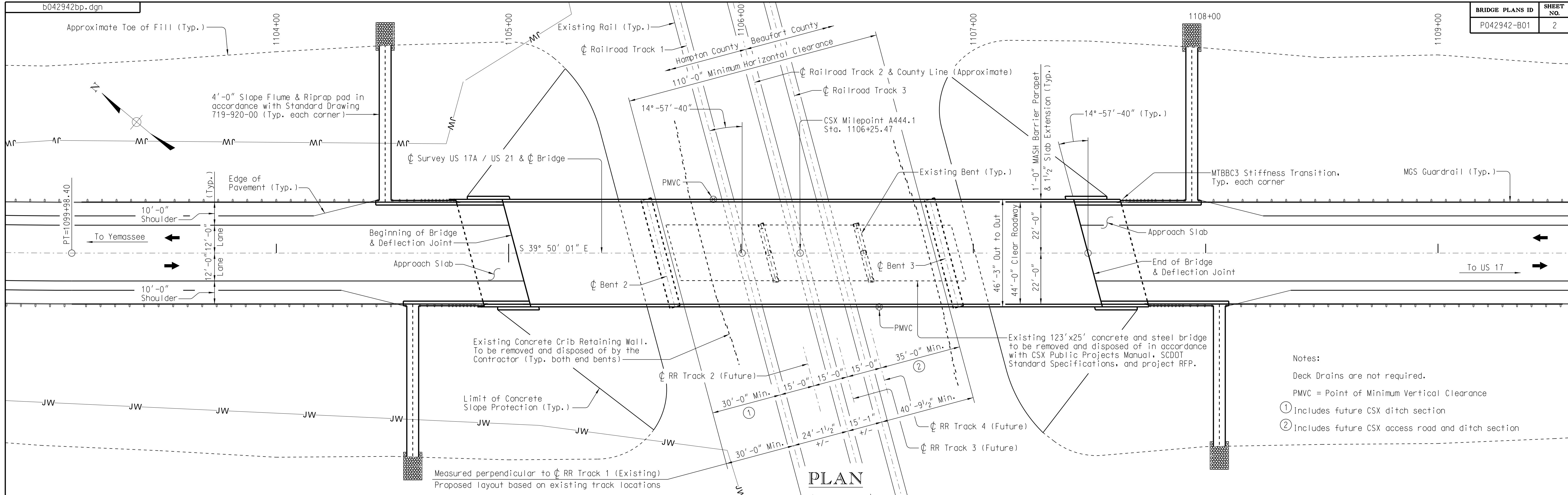
3 DAYS BEFORE DIGGING IN  
SOUTH CAROLINA  
**CALL 811**  
SOUTH CAROLINA 811 (SC811)  
WWW.SC811.COM  
ALL UTILITIES MAY NOT BE A MEMBER OF SC811

ASSET ID        TBD       

TRAFFIC DATA			
2025	ADT	2,600	V.P.D.
2045	ADT	4,300	V.P.D.
	TRUCKS	14	%

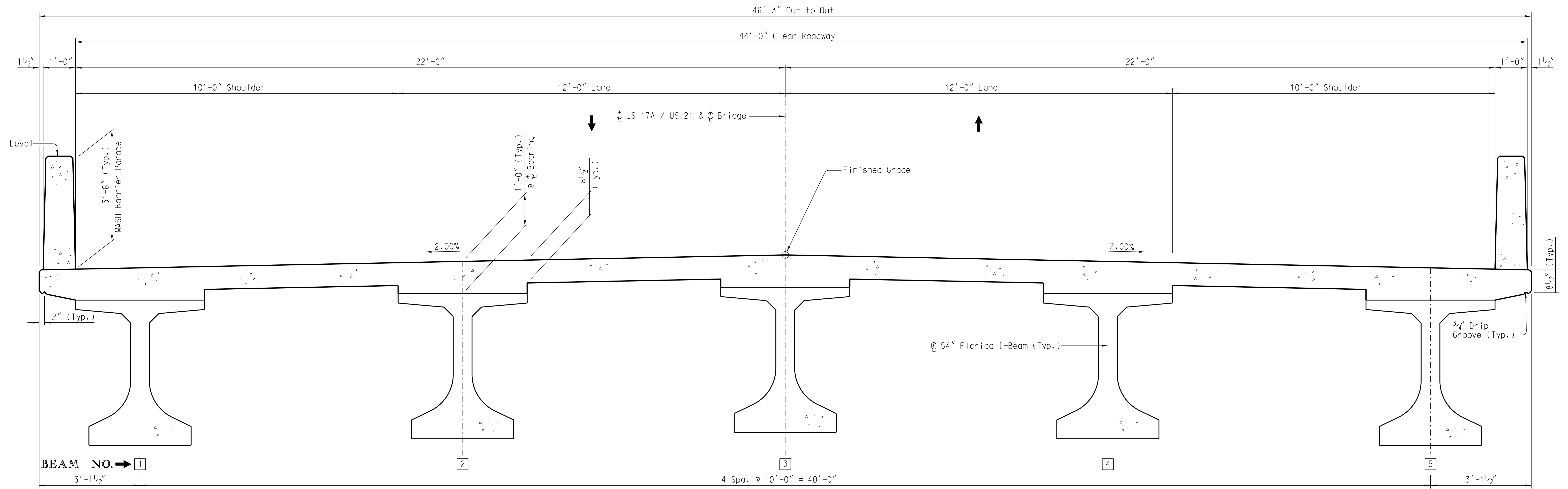
Cover/IA Printed: Monday, November 20, 2023 7:46:50 AM

REVIEWED	DR.	JAC	BY	CHK	DATE
					11-23



**CONCEPTUAL PLANS  
NOT FOR CONSTRUCTION**

REV.				SOUTH CAROLINA	
REV.				DEPARTMENT OF TRANSPORTATION	
REV.				BRIDGE PLAN & PROFILE	
QUAN.				REPLACE BRIDGE OVER	
DR.	JAC		11-23	CSX RAILROAD	
DES.					
BY	CHK.	DATE		COUNTY	ROUTE
				BEAUFORT / HAMPTON	US 17A / US 21



**SECTION THRU SUPERSTRUCTURE**  
(Looking in direction of stationing)

**CONCEPTUAL PLANS  
NOT FOR CONSTRUCTION**

REV.				SOUTH CAROLINA DEPARTMENT OF TRANSPORTATION	
REV.					
REV.					
REVIEWED				TYPICAL SECTION	
QUAN.					
DR.	JAC		11-23		
DES.					
BY	CHK.	DATE		COUNTY	BEAUFORT / HAMPTON
				ROUTE	US 17A / US 21