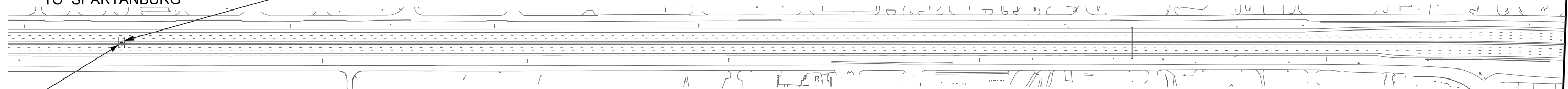


RETAIN EXISTING OH STRUCTURE
RETAIN EXISTING SIGNS



TO SPARTANBURG



TO CHARLESTON



MATCHLINE SEE SHT. 2

OH-1_I-26
(20' x 7')

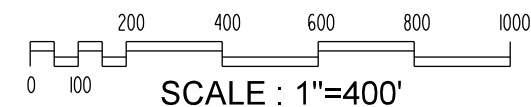
St Andrews Rd	1/4
I-20	2
Col. Life Blvd	3

INSTALL NEW SIGN ON
EXISTING OH STRUCTURE



REMOVE EXISTING SIGN
RETAIN EXISTING OH STRUCTURE

CAROLINA CROSSROADS CONCEPTUAL SIGNING ALONG



TO SPARTANBURG
26

MATCHLINE SEE SHT. 1

FERNANDINA RD.

ST. ANDREWS RD.
- WEST

ST. ANDREWS RD.
- WEST

TO FLORENCE
20

TO CHARLESTON
26

OH-2_i-26 (20' x 7')		
I-20		1/2
I-26 East		1/4
Col. Life Blvd		1/2

INSTALL NEW SIGN ON EXISTING OH STRUCTURE



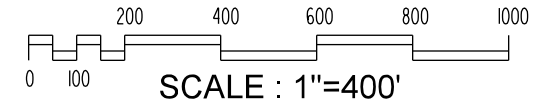
REMOVE EXISTING SIGN
RETAIN EXISTING OH STRUCTURE



REMOVE SIGN
REMOVE BREAKAWAY POSTS

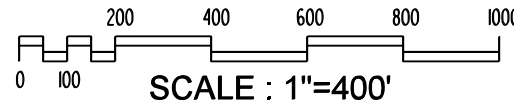
TO AUGUSTA
20

CAROLINA CROSS ROADS CONCEPTUAL SIGNING ALONG 26



MATCHLINE SEE SHT. 3

**CAROLINA CROSSROADS
CONCEPTUAL SIGNING ALONG
PHASE 1**



REMOVE EXISTING SIGN AND EXISTING OH STRUCTURE



NOTE:
REMOVE ALL EXISTING DIRECTIONAL SIGNS ALONG BUSH RIVER RD. TO I-26 WEST SPARTANBURG AND I-26 EAST CHARLESTON FOR THIS INTERSECTION.

ERECT NEW DIRECTIONAL SIGNS TO I-26 WEST SPARTANBURG AND I-26 EAST CHARLESTON VIA COLONIAL AVE.

RETAIN EXISTING SIGNS AND EXISTING OH STRUCTURE



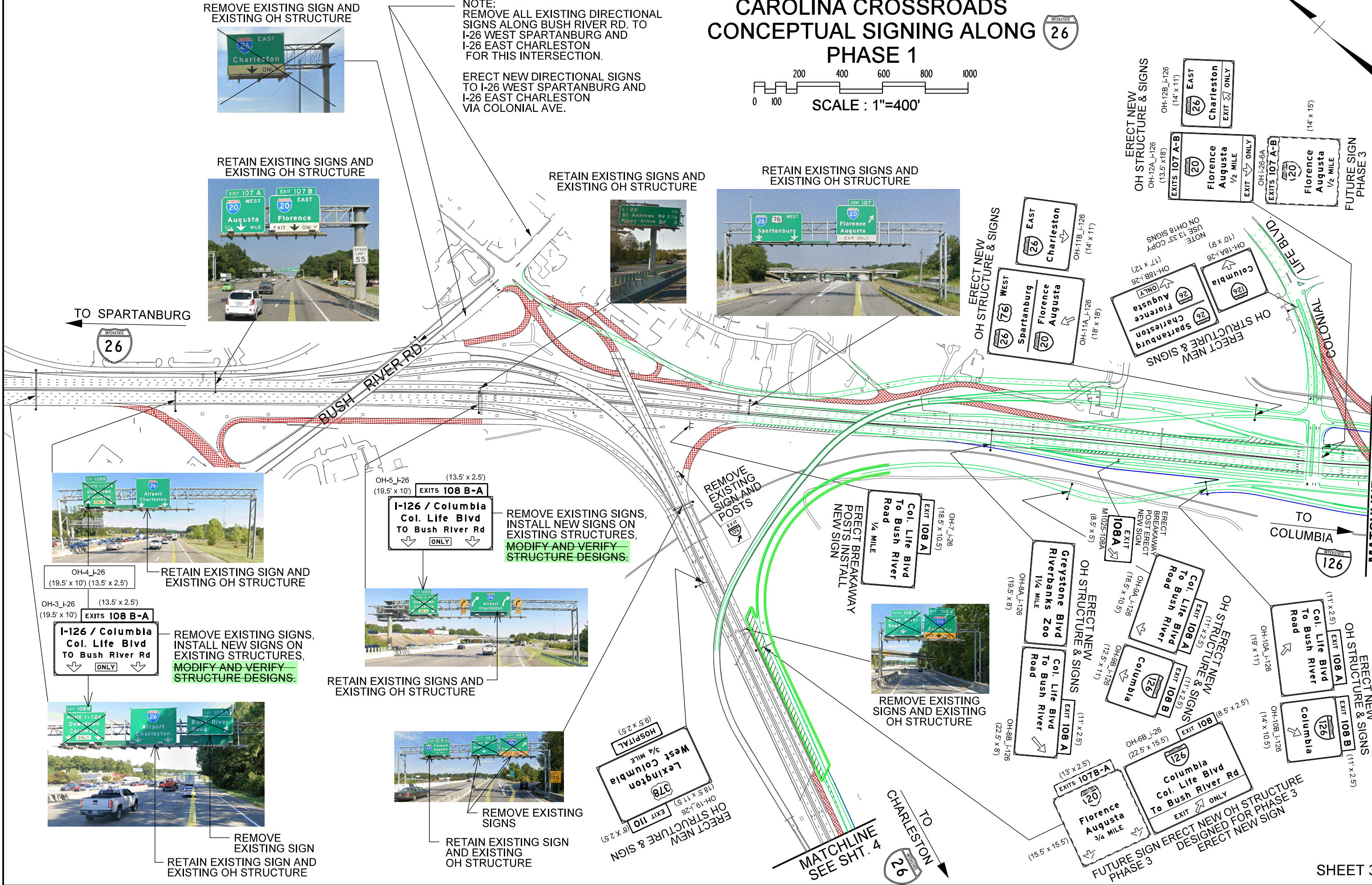
RETAIN EXISTING SIGNS AND EXISTING OH STRUCTURE



RETAIN EXISTING SIGNS AND EXISTING OH STRUCTURE



MATCHLINE SEE SHT. 2



MATCHLINE SEE SHT. 5

TO SPARTANBURG


TO COLUMBIA

TO CHARLESTON



OH-4_i-26 (19.5' x 10') (13.5' x 2.5')

RETAIN EXISTING SIGN AND EXISTING OH STRUCTURE




REMOVE EXISTING SIGNS, INSTALL NEW SIGNS ON EXISTING STRUCTURES, MODIFY AND VERIFY STRUCTURE DESIGNS.



RETAIN EXISTING SIGNS AND EXISTING OH STRUCTURE

OH-3_i-26 (19.5' x 10') (13.5' x 2.5')



REMOVE EXISTING SIGNS, INSTALL NEW SIGNS ON EXISTING STRUCTURES, MODIFY AND VERIFY STRUCTURE DESIGNS.



OH-3_i-26 (19.5' x 10') (13.5' x 2.5')

REMOVE EXISTING SIGN RETAIN EXISTING SIGN AND EXISTING OH STRUCTURE



REMOVE EXISTING SIGNS

RETAIN EXISTING SIGN AND EXISTING OH STRUCTURE

ERECT NEW SIGN STRUCTURE & SIGN
EXIT 110 (8' x 2.5')
Lexington
West Columbia
3/4 MILE
HOSPITAL
9/5' x 2.5'

REMOVE EXISTING SIGN AND POSTS

ERECT BREAKAWAY POSTS, INSTALL NEW SIGN
EXIT 108 A (18.5' x 10.5')
Col. Life Blvd To Bush River Road
1/4 MILE



REMOVE EXISTING SIGNS AND EXISTING OH STRUCTURE

ERECT NEW SIGN STRUCTURE & SIGNS
OH-94_L-126 (19.5' x 8')
Greystone Blvd Riverbanks Zoo To Bush River Road
1/4 MILE
EXIT 108 A (11' x 2.5')

ERECT BREAKAWAY POST, ERECT NEW SIGN
EXIT 108 A (18.5' x 10.5')
Col. Life Blvd To Bush River Road
1/4 MILE
EXIT 108 B (11' x 2.5')

ERECT NEW SIGN STRUCTURE & SIGNS
OH-94_L-126 (18.5' x 10.5')
Col. Life Blvd To Bush River Road
1/4 MILE
EXIT 108 A (11' x 2.5')

ERECT NEW SIGN STRUCTURE & SIGNS
OH-101_L-126 (19' x 11')
Col. Life Blvd To Bush River Road
EXIT 108 A (11' x 2.5')

ERECT NEW SIGN STRUCTURE & SIGNS
OH-101_L-126 (14' x 10.5')
Col. Life Blvd To Bush River Road
EXIT 108 B (11' x 2.5')

ERECT NEW SIGN STRUCTURE & SIGNS
OH-101_L-126 (11' x 2.5')

ERECT NEW SIGN STRUCTURE & SIGNS
OH-108_L-126 (14' x 10.5')

ERECT NEW SIGN STRUCTURE & SIGNS
OH-101_L-126 (11' x 2.5')

ERECT NEW SIGN STRUCTURE & SIGNS
OH-88_L-126 (22.5' x 8')

ERECT NEW SIGN STRUCTURE & SIGNS
OH-88_L-126 (11' x 2.5')

ERECT NEW SIGN STRUCTURE & SIGNS
OH-88_L-126 (11' x 2.5')

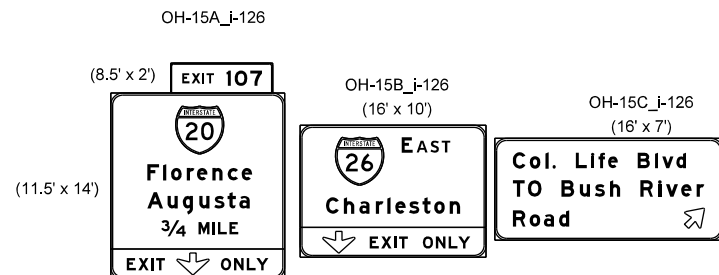
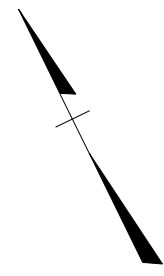
ERECT NEW SIGN STRUCTURE & SIGNS
OH-68_L-26 (22.5' x 15.5')
EXIT 107 B-A (15.5' x 15.5')

ERECT NEW SIGN STRUCTURE & SIGNS
OH-128_L-126 (14' x 11')

ERECT NEW SIGN STRUCTURE & SIGNS
OH-128_L-126 (14' x 11')

ERECT NEW SIGN STRUCTURE & SIGNS
OH-128_L-126 (14' x 11')

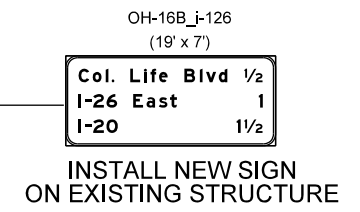

ERECT NEW SIGN STRUCTURE & SIGNS
OH-128_L-126 (14' x 11')




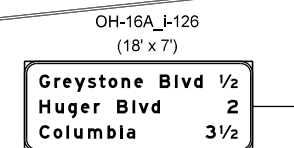
INSTALL NEW SIGNS
ON EXISTING STRUCTURE



RETAIN EXISTING OH STRUCTURE
REMOVE EXISTING SIGNS



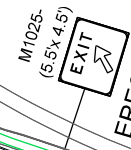
RETAIN EXISTING OH STRUCTURE
REMOVE EXISTING SIGN



RETAIN EXISTING OH STRUCTURE
REMOVE EXISTING SIGN



MATCHLINE SEE SHT. 3



CAROLINA CROSS ROADS
CONCEPTUAL SIGNING ALONG 
PHASE 1

