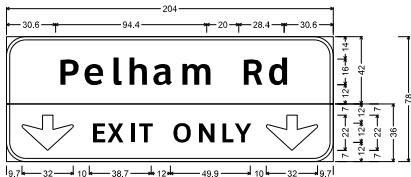




Project ID No.: 0038III_R02

County: GREENVILLE



9.7 32 10 38.7 12 49.9 10 32 9.7

12.0" Radius, 2.0" Border, White on Green;

[Pelham] ClearviewHwy-5-W; [Rd] ClearviewHwy-5-W;

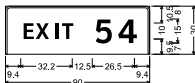
12.0" Radius, 2.0" Border, Black on Yellow;

Down Arrow 22.0" 270°; [EXIT] ClearviewHwy-5-W;

[ONLY] ClearviewHwy-5-W; Down Arrow 22.0" 270°;

Table of distances between letter and object lefts.

30.6	P	e	l	h	a	m	R	d	30.6	
9.7	↕	E	X	I	T	O	N	L	Y	↕
	42.0	10.3	13.7	5.9	20.8	15.4	14.7	9.3	20.5	32.0
										9.7



3.0" Radius, 1.0" Border, White on Green;

[EXIT] ClearviewHwy-5-W;

[54] ClearviewHwy-5-W;

Table of distances between letter and object lefts.

9.4	E	X	I	T	5	4	9.4
	8.5	11.4	4.9	19.8	14.6	11.9	

Sign No.: 0H-22-54

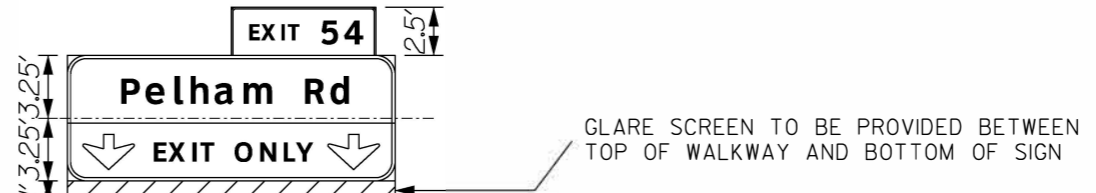
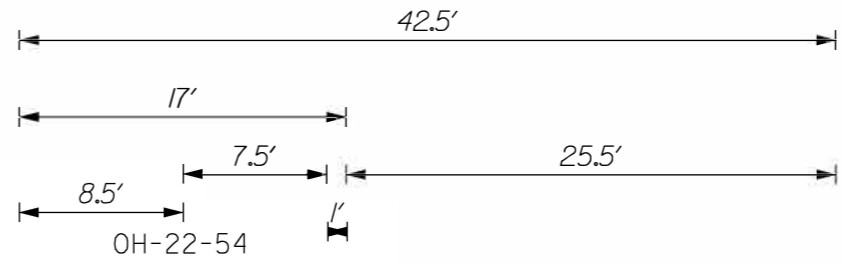
Number of Signs: 1

Reflec. Type: TYPE XI

Refers to sheet(s): SN82

Panel Size: 17.0' X 6.5'

Exit Panel Size: 7.5' X 2.5'



*BASED ON 17.5' ROADWAY CLEARANCE
NOTE: DESIGN WIND SPEED = 90 MPH

17.5' MINIMUM CLEARANCE

GLARE SCREEN TO BE PROVIDED BETWEEN TOP OF WALKWAY AND BOTTOM OF SIGN

EDGE OF PAVEMENT

CENTER OF SUPPORT

